









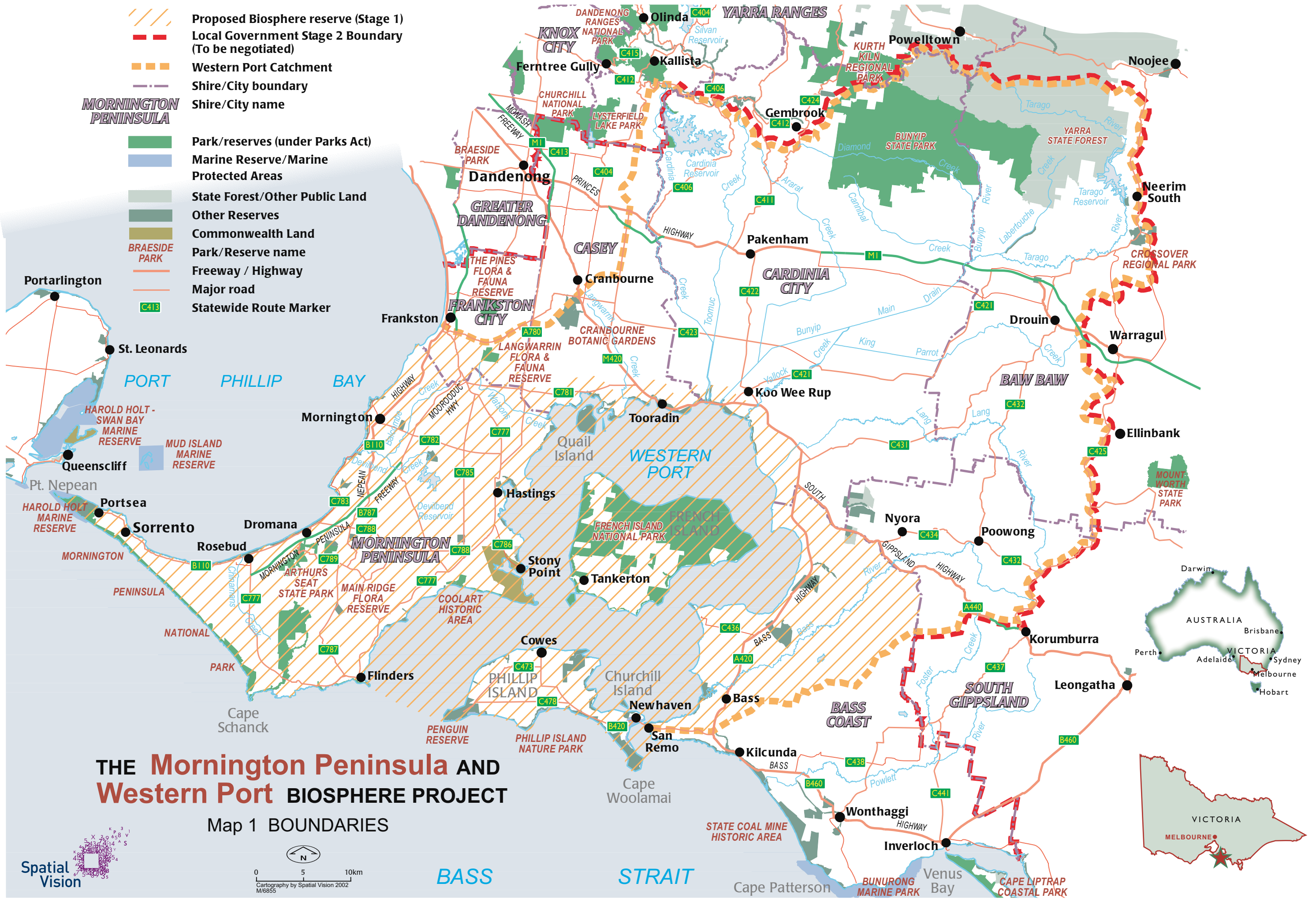


-  Proposed Biosphere reserve (Stage 1)
-  Local Government Stage 2 Boundary (To be negotiated)
-  Western Port Catchment
-  Shire/City boundary
-  Shire/City name
-  Park/reserves (under Parks Act)
-  Marine Reserve/Marine Protected Areas
-  State Forest/Other Public Land
-  Other Reserves
-  Commonwealth Land
-  Park/Reserve name
-  Freeway / Highway
-  Major road
-  Statewide Route Marker



THE Mornington Peninsula AND Western Port BIOSPHERE PROJECT

Map 1 BOUNDARIES

Spatial Vision

